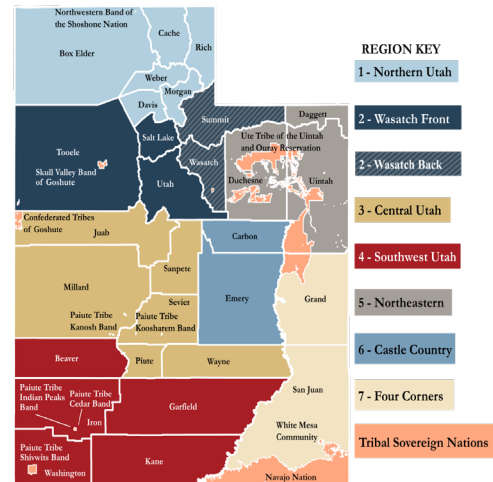




STATE OF UTAH SITUATION REPORT

This is the final report for the 2023 Statewide Flooding Incident
June 29, 2023 as of 1200



State Lifeline Status



[CLICK HERE](#) TO SEE A CURRENT MAP FOR INCIDENTS STATEWIDE

Significant State Activity

New Final Flooding Situation Report - This will be the final flooding-specific situation report. Future situation reports will be created as needed.

Active Sandbag Disposal - As statewide flooding activities move from response to recovery, a recovery priority is information sharing on what the public can do with their used and unused sandbags. Residents and businesses are encouraged to visit their local emergency management websites and social media outlets to learn proper disposal tactics, as well as locations to drop off sandbags.

Immediate Concerns

- No significant concerns to report at this time.

TLP: WHITE

Disclosure is not limited.

Report #93

Current State (SERT) Actions

- **Active** Activated Emergency Support Functions: ESF #5, ESF #14, ESF #15, Logistics, VDCT, and Finance. All ESFs are scheduled to demobilize on 6.30.23.
- Recovery phase activities such as completing and reviewing preliminary damage assessments will continue as the response phase comes to an end.

Current Operational Requests

- **Active** 4 active requests are in progress regarding various flood response and mitigation resources. 89 requests have been closed. [WebEOC]

Region 1

Weber County

- **New** Ogden City has extended its emergency declaration until 8.15.23. [LNO Correspondence]

Region 2

Utah County

- **New** Utah County is working to extend its emergency declaration. [LNO Correspondence]

Region 3

- No significant updates to report at this time.

Region 4

- No significant updates to report at this time.

Region 5

- No significant updates to report at this time.

Region 6/7

Grand County

- **Active** Due to necessary water diversion for a damage assessment, the creek crossing at Old City Park Road is currently closed. Grand County Road Department is evaluating the crossing and completing repairs as needed. [LNO Correspondence]

Tribal Nations

- No significant updates to report at this time.

Impact and activity information is provided by Local Emergency Management partners, the State Emergency Response Team (SERT), and private and non-profit partners through various coordinating communication channels. This is a developing situation, and information may quickly become outdated. Additional situation reports may be made as verified information becomes available.

EMERGENCY DECLARATIONS					
Key: Expiring within 1 week					
JURISDICTION	EXPIRES	JURISDICTION	EXPIRES	JURISDICTION	EXPIRES
Extension State of Utah	8/15/23	Extension Millcreek City	6/30/23	Extension Salt Lake City	6/30/23
Extension Salt Lake County	7/11/23	Extension Morgan County	7/19/23	Extension Ogden City	8/15/23
Juab County	8/31/23	Millard County	8/31/23	Garfield County	7/3/23
Sandy City	7/1/23	Utah County	6/29/23		

WEATHER

This forecast is accurate as of 6/29/23 at 0926. For a more detailed forecast, click [here](#).

- A trough moving through the area will bring scattered to numerous showers and thunderstorms, primarily to southwest Wyoming and northern and central Utah. Gusty winds will be the primary threat with storms that develop.

WEATHER RISK OUTLOOK

Risk levels incorporate potential impacts from weather hazards and likelihood of occurrence for a reasonable worst case scenario.

	Thu 6/29	Fri 6/30	Sat 7/1	Sun 7/2	Mon 7/3	Tue 7/4	Wed 7/5
Northern Utah and Uinta County, WY	Thunderstorms						
Central Utah	Thunderstorms						
Southern Utah							

Risk Levels	Little to None	Minor	Moderate	Major	Extreme
-------------	----------------	-------	----------	-------	---------

Another Day of Scattered Storms

A trough moving across the area will bring another round of scattered showers and thunderstorms, primarily for areas east of I-15.

Main threats:




-  Gusty winds
-  Isolated heavy rain capable of producing flash flooding, especially for burn scars, slot canyons, & normally dry washes
-  Occasional lightning

Photo: Joe Parks

Scattered Storms Today

Useful Links for Flooding Awareness:

Floods.Utah.Gov

[View and Download Flood Maps](#) | [NWS SLC Twitter](#) | [Reservoir Levels](#) | [Snow Water Equivalent](#) | [SNOTEL](#) | [Streamflow Gauges](#) | [Avalanche Risk](#) | [Drought Monitor](#) | [Water Dashboard](#) | [River Levels](#) | [NOAA Spring Flood Outlook](#) | [June 1st Utah Water Supply Outlook Report](#)

Useful Links for Landslide Awareness:

[Utah Geologic Hazards Portal](#) | [Landslide Current Events](#)

Useful Links for Wildfire Safety Awareness:

[UT Public Wildfire Dashboard](#) | [Public Safety Power Shutoff Map](#) | [Statewide Fire Restrictions](#) | [Smoke & Air Quality](#) | [Fire & Smoke Map](#) | [Alert Wildfire Cameras](#) | [Utah Fire Twitter](#)

Situation Reports are a product of the Utah Division of Emergency Management’s Planning Section

For questions or comments regarding this report, call 801-538-3400 or email esf05planning@utah.gov.

Acronyms	ESFs
----------	------

TLP: WHITE

Disclosure is not limited.

Report #93

CFS - Cubic Feet per Second	ESF - Emergency Support Function - ESF Purposes
ECC - Emergency Coordination Center	ESF #1 - Transportation
LNO - (State to Local) Liaison Officer	ESF #2 - Communications
NOAA - National Oceanic and Atmospheric Administration	ESF #3 - Public Works and Engineering
NWS - National Weather Service	ESF #4 - Firefighting
SEOC - State Emergency Operations Center	ESF #5 - Planning
SERT - State Emergency Response Team	ESF #6 - Mass Care
SLC - Salt Lake City	ESF #7 - Resource Support
SNOTEL - SNOWpack TELEmetry	ESF #8 - Health and Medical
SR - State Route	ESF #9 - Search and Rescue
TLP - Traffic Light Protocol	ESF #10 - Hazardous Materials
UDOT - Utah Department of Transportation	ESF #11 - Agriculture, Food, Cultural Resources, and Pets
UGS - Utah Geological Survey	ESF #12 - Energy
UT - Utah	ESF #13 - Law Enforcement
VAL - Volunteer Agency Liaison	ESF #14 - Disaster Recovery
VDCT - Volunteer and Donations Coordination Team	ESF #15 - Public Information
	ESF #16 - Military Support